

APPLICATION TO INSTALL PRIVATE LINE

DATE: 2-26-2024

TO THE COMMISSIONERS COURT OF BROWN COUNTY,

Application is hereby made by Brooksmith SUD, to install a buried or aerial water telephone electric gas line within the right-of-way and/or across a county road in Brown County, Texas, as follows:

Precinct # 4 Location: Indian Trails Lumpy Fork Shinerock Shore This will involve a bore or cut.

The location and description of the proposed line and associated appurtenances is more fully shown by the plat of such line attached to this application. The line will be constructed and maintained on the County right-of-way in accordance with governing laws. And installed at a depth of 24" to 30" below the lowest level of the bar ditch.

The applicant agrees to remove or relocate such fixtures at his own expense so as to permit the widening or changing of traffic lanes or reconstruction of the roadbed. Such removal or relocation shall be within 30 days of written notice specifying the fixtures to be moved and indicate the place on the roadway to which they shall be replaced.

Notwithstanding any other provision contained herein, it is expressly understood that tender of this notice by the undersigned does constitute a waiver, surrender, abandonment or impairment of any property rights, franchise, easement, license, authority, permission, privilege or right now granted by law or may be granted in the future and any provision of provisions so construed shall be null and void.

The Commissioner of the above precinct will be notified of the time and date of installation at least 24 hours in advance.

This permit will become null and void if work is not completed within 90 days from date of acceptance by the Brown County Commissioners Court.

I certify that the above-proposed installation will not impair or harm the ingress and egress of adjacent landowners.

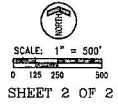
Construction of this line will begin on or after the 26 day of May, 2024.

Brooksmith SUD  
P.O. Box 27  
Brownswood Tex 76804

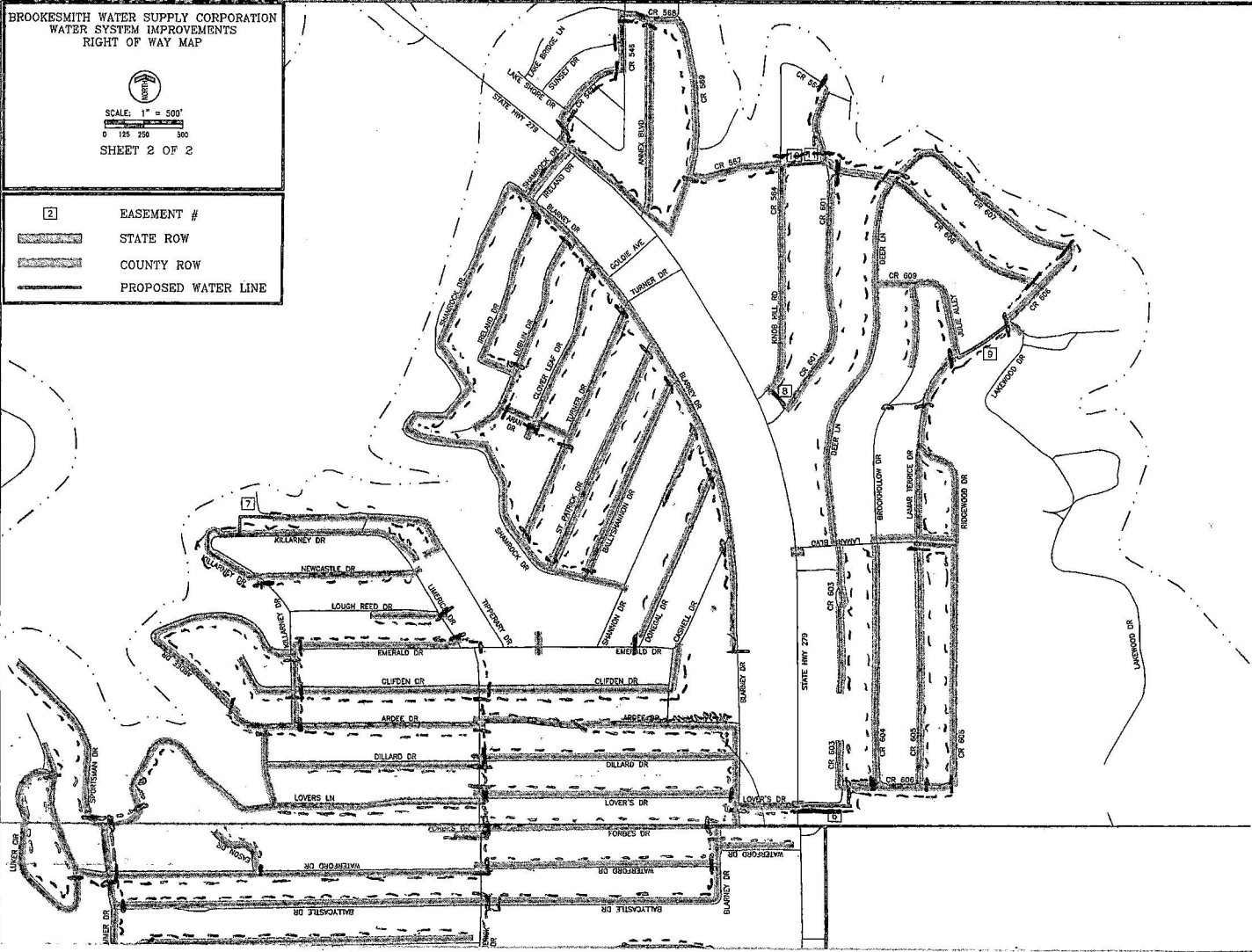
By [Signature]  
Address 19111 CR 218  
Brooksmith Tx 76827  
Phone 325-646-5731

February 26, 2024  
(Exhibit #12)

BROOKESMITH WATER SUPPLY CORPORATION  
 WATER SYSTEM IMPROVEMENTS  
 RIGHT OF WAY MAP



	EASEMENT #
	STATE ROW
	COUNTY ROW
	PROPOSED WATER LINE



11/16/2011 10:52:22 AM 11/16/2011 10:52:22 AM 11/16/2011 10:52:22 AM 11/16/2011 10:52:22 AM 11/16/2011 10:52:22 AM





BROOKSMITH WATER SUPPLY CORPORATION  
 WATER SYSTEM IMPROVEMENTS  
 RIGHT OF WAY MAP

TO THE BEST OF OUR KNOWLEDGE THE  
 BROOKSMITH WATER SUPPLY CORPORATION HAS  
 OR WILL ACQUIRE ALL THE RIGHT OF WAY  
 NECESSARY TO COMPLETE THIS PROJECT  
 NOVEMBER 2023

BROOKSMITH WSC: STEVE ADAMS, MANAGER

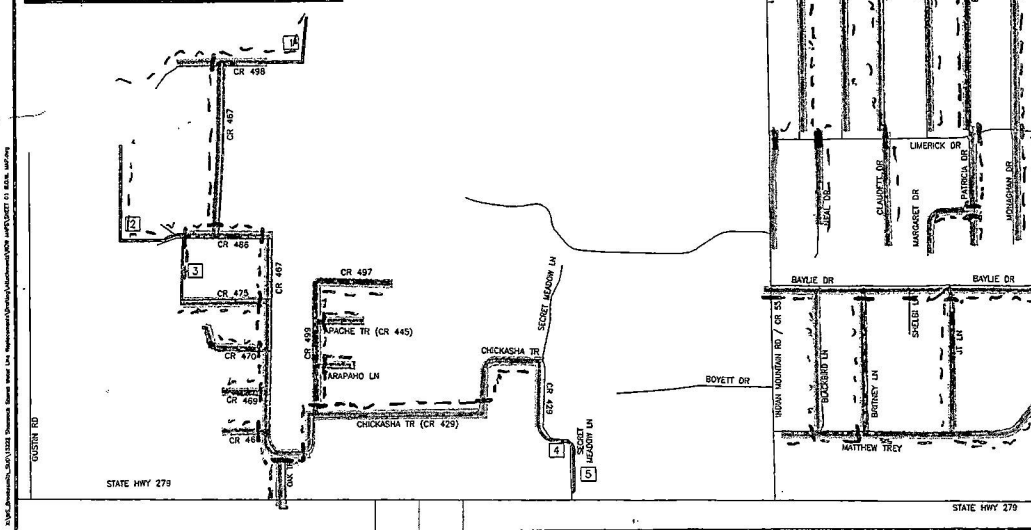
ATTORNEY: RAY WEST

ENGINEER: KEN MARTIN, P.E.

	EASEMENT #
	STATE ROW
	COUNTY ROW
	PROPOSED WATER LINE



SCALE: 1" = 500'  
 0 125 250 500  
 SHEET 1 OF 2



APPROVAL:

Brookesmith SUD

PO Box 27

Brownwood TX 76804

The Commissioner's Court of Brown County offers no objections to the location on the right-of-way and/or crossing of your proposed buried line as shown by accompanying drawings and notice dated February 26, 2024, except as noted below:

It is further intended that the Commissioner's Court may require the owner to relocate This line, subject to provisions of governing laws, by giving thirty (30) days written notice.

The installation shall not damage any part of the county road and adequate provisions must be made to cause a minimum inconvenience to traffic and adjacent property owners.

Please notify Larry Traueck, Commissioner of Precinct # 4,

Twenty-four (24) hours prior to starting construction of the line, in order that we may have a representative present.

BROWN COUNTY COMMISSIONERS COURT  
OF BROWNWOOD, TEXAS

BY: 

Joel Kelton - Judge Pro-Tem

Exceptions and/or special requirements:

**SUBJECT TO BROWN COUNTY SPECIFICATIONS**

For boring and cutting roads